

EC PROPERTIES LIMITED

0 20 100 200m  
SCALE 1:2000 @ A1

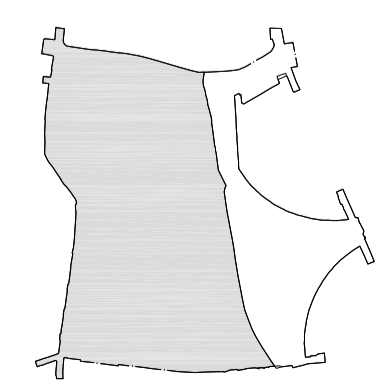
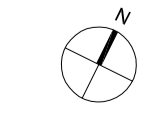
### EARLS COURT MASTERPLAN

Application 2

Site Area within RBKC

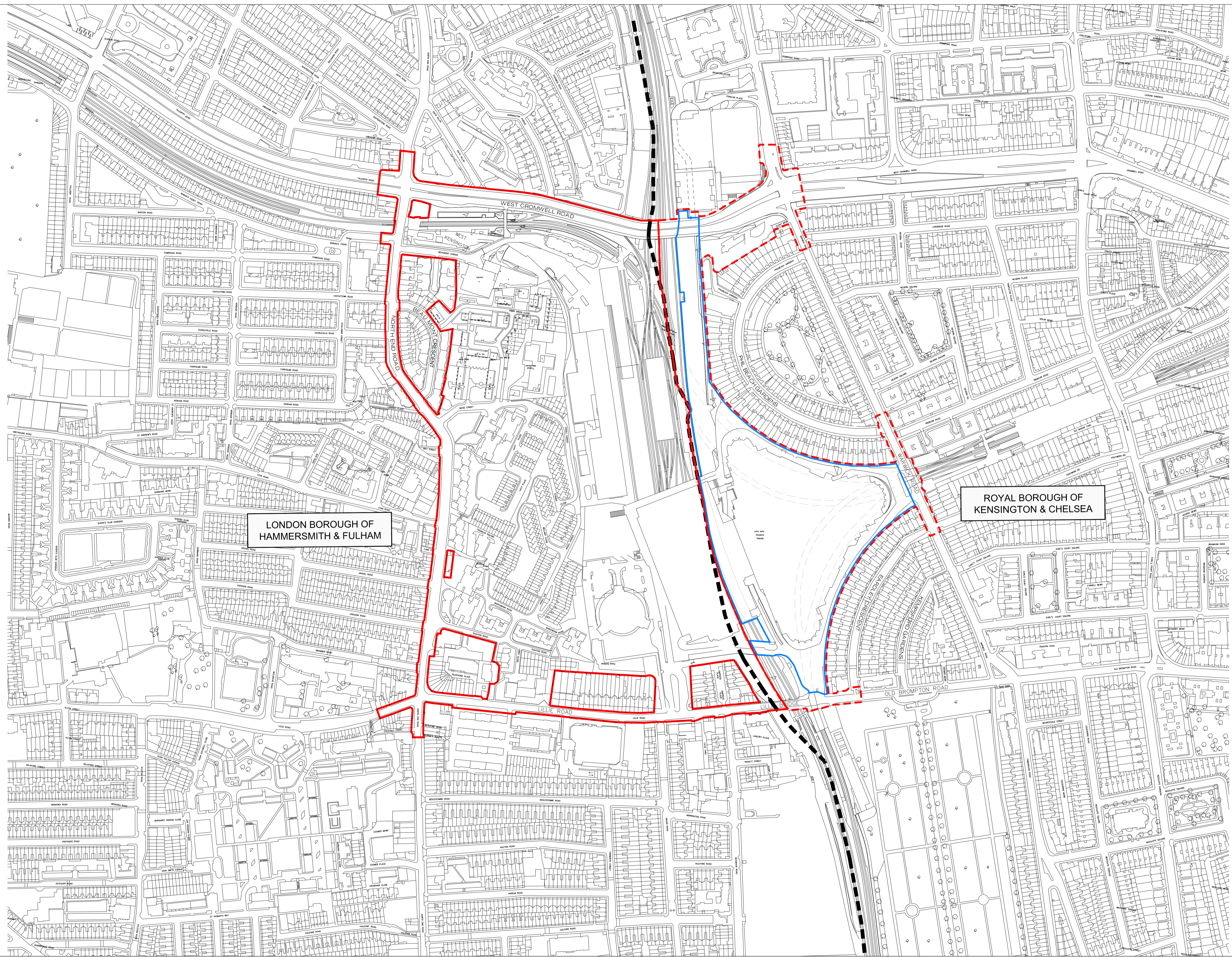
June 2011

- Part of development plot within RBKC
- Development Plot
- Application 1 Red Line Boundary
- Application 2 Red Line Boundary
- Administrative Boundary of the Royal Borough of Kensington & Chelsea and the London Borough of Hammersmith & Fulham



# FARRELLS

ECM2-PA-03-102  
1/2000 @ A1 - 1/4000 @ A3  
**STATUS: FOR APPROVAL**



LONDON BOROUGH OF  
HAMMERSMITH & FULHAM

ROYAL BOROUGH OF  
KENSINGTON & CHELSEA

EC PROPERTIES LIMITED

SCALE 1:2500 @ A1

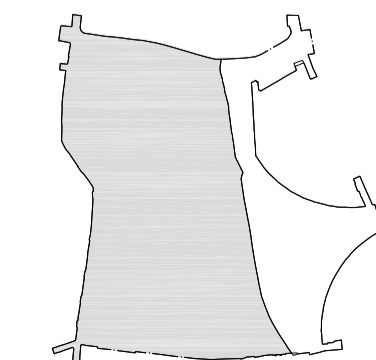
## EARLS COURT MASTERPLAN

Application 2

Planning Application Boundary

June 2011

- - - Application 1 Red Line Boundary
- Application 2 Red Line Boundary
- Other Land owned by EC Properties Limited and its affiliates
- Administrative Boundary of the Royal Borough of Kensington & Chelsea and the London Borough of Hammersmith & Fulham



**FARRELLS**

ECM2-PA-03-101  
1/2500 @ A1 - 1/5000 @ A3  
STATUS: FOR APPROVAL